

















KEY:

-  Site Boundary
-  PV Panels
-  Existing Access Tracks
-  New Access Track
-  Customer Substation
-  DNO Substation
-  Spares Container
-  Transformer Block
-  33kV OHL
-  11kV OHL
-  Fencing
-  Additional Ecological Enhancements
-  Existing Stone Wall
-  Gate
-  CCTV
-  Existing Vegetation

DRAFT



DATE: 28/10/2022

PROJECT TITLE:
Parkhill Extension

DRAWING TITLE:
Capacity Plan

DRAWING VERSION NUMBER:
4

SCALE:	1:2500
PAGE SIZE:	A3
DRAWN BY:	RP
APPROVED BY:	RT